








THE PRESS & DAKOTAN WEATHER CENTER

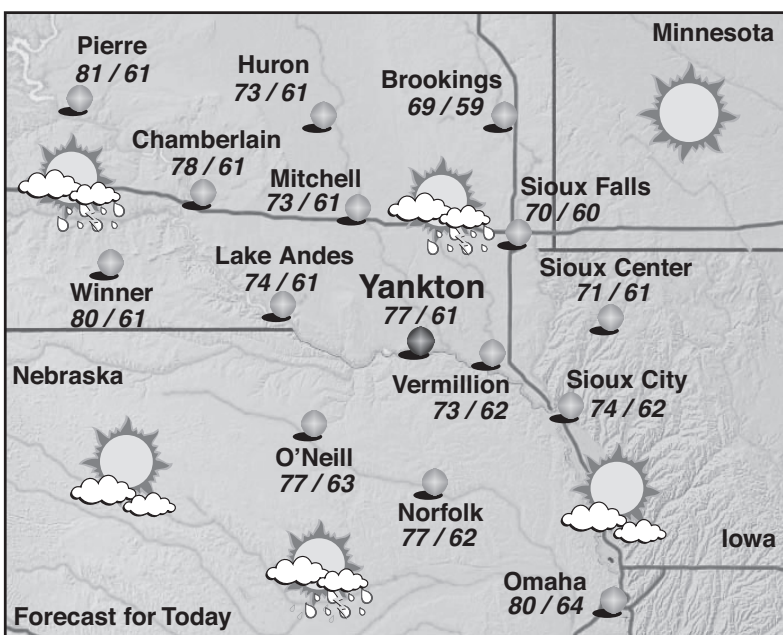
Yankton's Forecast

Monday 13	Some T-storms possible  Wind: SE, 10 to 20 High: 77° Low: 61°
Tuesday 14	Another afternoon of stormy weather  Wind: NE, 5 to 15 High: 80° Low: 61°
Wednesday 15	Less of a chance for storms  Wind: NE, 10 to 20 High: 78° Low: 60°
Thursday 16	Mostly sunny skies  Wind: E, 0 to 10 High: 82° Low: 63°
Friday 17	Returning T-storms  High: 82° Low: 63°

Yankton Almanac

Temperature	
Yesterday's High / Low	72° / 61°
Normal High	79.5°
Normal Low	58.1°
Record High	101° in 1990
Record Low	45° in 1958
Precipitation	
Yesterday's	0.14"
Month to date	1.24"
Year to date	12.34"
Avg. year to date	10.07"
Maximum this date	3.32" in 1943
Sun and Moon	
Sunrise	Sunset
Today 5:50 AM	9:09 PM
Tomorrow 5:50 AM	9:09 PM
Moonrise	Moonset
Today 7:14 PM	3:47 AM
Tomorrow 8:20 PM	4:35 AM
	
Full June 15 Last June 23 New July 1 First July 8	
Maps & Forecast Produced by:  DayWeather, Inc. www.dayweather.com	
Weather key: su-sunny, pc-partly cloudy, mc-mostly cloudy, c-cloudy, th-thunderstorms, sh-showers, r-rain, sn-snow, fl-flurries, w-wind	

Regional Forecast



S. Dakota	Today			Tomorrow			Iowa	Today			Tomorrow		
	Hi	Lo	W	Hi	Lo	W		Hi	Lo	W	Hi	Lo	W
Aberdeen	75	61	th	76	59	th	Vermillion	73	62	th	78	60	th
Brookings	69	59	th	73	58	th	Watertown	72	59	th	74	59	th
Custer	71	50	th	68	47	th	Winner	80	61	th	80	58	th
Deadwood	73	49	th	66	47	th	Nebraska						
Mobridge	79	60	th	75	57	th	Des Moines	77	64	th	79	64	th
Huron	73	61	th	74	59	th	Sioux City	74	62	th	79	61	th
Mitchell	73	61	th	76	59	th	Nebraska						
Pierre	81	61	th	79	58	th	Norfolk	77	62	th	80	60	th
Rapid City	76	58	th	73	55	th	Lincoln	82	65	pc	84	63	th
Sioux Falls	70	60	th	76	59	th	Omaha	80	64	th	83	63	th

National Forecast

Location:	Today			Tomorrow			Wednesday		
	Hi	Lo	W	Hi	Lo	W	Hi	Lo	W
Anchorage	55	44	sh	52	43	r	54	39	r
Atlanta	95	71	pc	93	71	th	91	70	th
Boston	61	51	sh	62	54	sh	69	59	sh
Chicago	68	57	pc	67	59	pc	69	60	th
Dallas	98	74	su	99	75	pc	99	75	pc
Denver	86	57	th	83	57	th	83	58	pc
Detroit	74	56	pc	75	58	pc	78	65	pc
Green Bay	73	48	su	72	53	pc	69	55	th
Houston	96	75	pc	97	75	pc	97	75	pc
Kansas City	94	72	th	88	69	pc	82	65	pc
Las Vegas	96	75	su	99	79	su	100	78	pc
Los Angeles	75	61	su	79	62	su	78	61	su
Miami	90	77	th	89	79	th	92	79	th
Minneapolis	75	58	pc	74	61	th	71	58	th
New York City	78	61	sh	68	59	th	77	65	pc
Philadelphia	80	61	pc	76	58	pc	82	60	pc
Phoenix	103	75	pc	105	78	pc	107	80	pc
San Francisco	69	55	pc	73	57	su	70	54	pc
Seattle	63	55	r	66	52	pc	61	52	sh
Tampa	94	75	pc	92	78	th	95	75	th
Washington, D.C.	81	62	pc	80	59	pc	82	62	pc

AG Information

Lowest Relative Humidity	60%
Hours of Sunshine	2
Pan Evaporation	0.17
4" Soil Temperature	59

Military Abroad

Location:	Today		
	Hi	Lo	W
Baghdad, Iraq	102	83	pc
Diego Garcia	82	81	th
Doha, Qatari	104	90	pc
Frankfurt	70	52	sh
Kabul, Afghan.	80	60	pc
Kuwait City	105	88	pc
Seoul, Korea	83	58	pc
Tokyo, Japan	79	61	sh

Gavins Point Dam

Lake Temperature	64
Lake Elevation	1207.44
Discharge	145,000 cfs
Tailwater	1170.60

Chip Seal Projects Set For The Yankton Area

The South Dakota Department of Transportation says chip seal applications will be applied to several highways in the southeast area of the state. The contractor will move from one project to the next in the following order:

- S.D. Highway 46, 16 miles, from Beresford to the Iowa border. Work began on Friday, June 10, and will take approximately three days to complete.
- S.D. Highway 48, 11.5 miles, from I-29 east to the Iowa border. Approximate time to complete this section of highway is three days.
- S.D. Highway 19, 4.8 miles, from S.D. Highway 50 south to the Nebraska border. Approximate time to complete this section is one day.
- S.D. Highway 18, 14.3 miles, from S.D. Highway 25 east to U.S. Highway 81. Approximate time to complete this section is three days.

The estimated date to complete all the highways is June 24, weather permitting.

Traffic will be reduced to one lane and guided through the project with the use of flaggers and a pilot car. A delay of up to 15 minutes can be expected while traveling through the work area during the daytime hours.

Loose gravel will be present for a period of 36 to 48 hours after each day's chip seal application. Traffic should travel at 40 mile per hour (MPH) during this time. The permanent pavement marking is scheduled to be applied within 14 days of completion of the chip seal projects.

The Prime Contractor for the project is The Road Guy Construction from Yankton.

Moen Named Interim Head Of U. Foundation

VERMILLION — The University of South Dakota Foundation has announced that Dan Moen '75 B.A., '78 M.B.A. and J.D., will serve as interim president of The USD Foundation effective June 15.

Moen, major gifts officer for The USD School of Law and USD's Beacom School of Business since 2009, previously served as chair of The USD Foundation. He began his career in 1978 as a private practice attorney in Aberdeen before becoming associate general counsel for Super 8 Motels, Inc. He was then president of ACS, Inc., a subsidiary of Wells Fargo Financial Bank, from 1994-2003 and continued his career in business development.

The Foundation's board of directors appointed its executive committee to serve as a search committee as the search for a new president and CEO of the USD Foundation is already underway. In the meantime, Foundation board of directors chair Paul Lewis said he is pleased that Moen accepted the as interim president.

Fire Claims Home, 1 Injured In Accident

An automobile and an accident were among the emergency calls in Yankton County this past weekend.

At about noon Saturday, a vehicle left the road on Old Highway 50 northeast of Yankton. The vehicle went into a field and, as the driver tried to navigate the vehicle back on the road, collided with the side of the ditch. Minor injuries were reported. The Yankton Fire Department and county ambulance crew responded to the call, which is being investigated by the sheriff's office.

Also, a mobile home in Volin sustained severe damage in a fire reported at 3:30 a.m. Sunday morning.

The occupants were not home at the time of the incident.

ON THIS DATE

75 YEARS AGO
Saturday, June 13, 1936
 • Yankton was bringing the biggest celebration in its history to a close today, the week-long observance of the 75th anniversary of the organization of Dakota Territory, and counting it a great success in practically every respect.
 • While driving home from the Yankton celebrations last night, Arthur Meyer of Vermillion collided with one of the buffalo herd used to give the Yankton area landscape a "touch of the early days." While little damage was done to the car, nothing was said of the buffalo's condition.

50 YEARS AGO

Tuesday, June 13, 1961
 • Carol Brownson will be crowned Queen of the Dakota Centennial Monday. The Hon. Gov. Archie Gubbrud will be presiding over the ceremony.
 • According to James Zieser, a Bon Homme county judge, Bon Homme is a great place to raise children due to the low juvenile crime rate.

25 YEARS AGO

Friday, June 13, 1986
 • An estimated 8 percent of Yankton drivers used seatbelts during a 1985 study conducted by the South Dakota Office of Highway Safety.
 • Yankton had fewer total automobile accidents in 1985 than other cities of comparable size in South Dakota.

LOTTERIES

SATURDAY'S DRAWINGS
2 BY 2: Red Balls: 1-18, White Balls: 17-18
MY DAY: Month: 2, Day: 14, Year: 75
PICK 3: 8-3-9
PICK 5: 03-05-16-21-38
POWERBALL: 16-18-27-36-50, Powerball: 8, Power Play: 3
DAKOTA CASH: 16-21-25-30-32
HOT LOTTO: 01-11-28-33-38, Hot Ball: 15
WILD CARD 2: 08-13-16-19-23, Wild Card: JH

BLOOD DRIVES

The LifeServe Blood Center, formerly known as the Siouxland Community Blood Bank, will have a mobile unit at the following dates, locations and times:
 • Tuesday, June 14 — Avera Sacred Heart Hospital, Benedictine Center, 501 Summit, 8 a.m.-2 p.m.
 • Friday, June 17 — Yankton Library, 8 a.m.-noon.
 Schedule a blood donation appointment online at www.siouxlandbloodbank.org or call 800-798-4208.
 To be eligible to donate blood individuals must be at least 17 years of age; however there is no upper age limit as long as the donor is in good health. In addition, donors need to weigh at least 110 pounds and have not donated whole blood in the past 56 days. A photo I.D. is required at the time of registration.

Sediment

From Page 1

Highway 12 were covered by cat-tails swept in from the river.

Niobrara's lone remaining direct access is a road from the south.

State officials have also closed the Chief Standing Bear Memorial Bridge to the east of Niobrara, sealing off traffic from South Dakota. The Nebraska Department of Roads has built up the Highway 14-12 junction for access from the southwest.

While Niobrara deals with the immediate crisis, the sediment issue has repercussions for other parts of the Missouri River, Cowman said.

Some river observers support flushing the sediment downstream. They see the intense pressure of the current high releases as an enactment of that idea.

However, Cowman said the current high releases are not representative of a flushing process.

"In order for flushing to be effective, levels in the reservoir would need to be drawn down so that a larger hydraulic gradient existed and the velocity of the water flowing through the delta area would remain high enough to carry the sediment with it," he said.

"Without this gradient, the water loses speed and energy, and the sediment drops out."

THE CORPS RESPONDS

Corps officials are unsure of the full impact of sediment on the current flooding.

"Sedimentation has diminished the channel capacity over the years, but we don't have an estimate as to how much sedimentation has contributed to those particular flood events," said John Remus with the Corps' Omaha District.

However, Remus noted the current high releases are more than the river can normally handle.

"These flows do exceed the historic channel capacity," he said.

The Corps is delaying its next increase in Fort Randall Dam releases by another day, said Jody Farhat, chief of the Missouri River water basin management.

"The Gavins Point pool is a foot higher than we would like," she said Sunday. "By holding the ... Fort Randall releases, we will get the water out of there."

Fort Randall will remain at 137,000 cfs today (Monday) and peak at 148,000 cfs Tuesday, she said. Gavins Point will remain at 145,000 cfs today and hit a peak release of 150,000 cfs Tuesday.

"The high releases are expected to last well into August and are subject to change based on the conditions on the ground," she said.

RIVER GROUPS CALL FOR ACTION

The latest sediment issues have renewed a call for changes from river supporters.

Area residents Matt McGinty and Bill Smith are organizing a meeting for Saturday in South Sioux City, Neb. The meeting, with time and location to be announced, will discuss sediment build-up above the Missouri River dams.

The meeting will also call for a the revival and funding in Congress for the Missouri River Authorized Purposes Study (MRAPS), said Smith, president of the Missouri Valley Waterfowlers Association. He also plans to cover the increasing pace of land conversion and wetland drainage in the Dakotas, Nebraska and Iowa.

Another river group, the Missouri Sedimentation Action Coalition (MSAC), urges support for flooding victims. The current flooding shows the need for sediment management grows each day, according to MSAC officials.

Since its creation, the Missouri River reservoir system has lost more than 5 million acre feet of storage because of accumulating sediment, MSAC officials say.

According to a recent media report, the Missouri River system has a storage capacity of 73.1 million acre feet. The system was at 68.5 million acre feet on May 27, according to the report.

This lost storage is the equivalent of a flood 100 miles long, 10 miles wide, with an average depth of more than seven feet, according to Howard Paul, the MSAC technical coordinator.

"That is a major flood, but the current run-off would still create problems," he said. "Sediment causes another problem that is a major contributor to the flooding and damages we are now experiencing."

Sediment build-up will multiply the effects, as seen in southeast Pierre and areas of Fort Pierre where higher water tables forced the "buy-out" of hundreds of homes, Paul said.

Niobrara and other areas are facing the same problem on an increasing scale, said Sandra Korkow, MSAC executive director.


"This situation will only worsen in time without sediment management," she said. "We are experiencing a very unusual event with the amount of snowpack coupled with the amount of rainfall. What is happening also magnifies the sediment problem. It cannot be ignored."

Lessons can be learned from the current floods, Korkow said.

"We must remember a perfect reservoir system cannot prevent all flooding all the time, everywhere on the system," she said. "However, sediment management will go a long way to lessening harmful impacts felt up and down the river."

Unchecked sediment into the reservoirs puts a preventable strain on the system, Korkow said. Sediment management will be

THE DAM TRAFFIC JAM



KELLY HERTZ/P&D
Gavins Point Dam was once again a popular attraction this past weekend, with the spillway releases sitting at 145,000 cubic feet per second. Heavy traffic once again prompted Corps officials to do traffic control as vehicles lined up both on top of and below the dam. Dam releases are scheduled to hit 150,000 cubic feet per second Tuesday and stay at that level until late summer.

costly in the short term but will keep the system healthy and sound financially in the long term, she said.

Dredging or moving sediment downstream of the dams and reducing the amount of sediment entering the reservoirs will not prevent all future flooding, Korkow said. However, it will benefit the ground water table levels and free up storage capacity to hold more water, she said.

Sediment management may not prevent all of the flooding currently experienced in places like Bismarck-Mandan, Pierre-Fort Pierre, Niobrara, Yankton and downstream to Sioux City, Korkow said.

"We do know that, without moving sediment and keeping sediment from the reservoirs, this situation will worsen, and smaller flood events will continue to grow in severity, especially near tributary deltas," she said.

Without the Missouri River dams, flooding would be much worse and Americans would not enjoy hydropower, a prime drinking water source, irrigation supplies and expanded recreation, Korkow said.

"We must keep this investment running smoothly and invest to maintain it," she said.

Areas up and down the Missouri River face a crucial time as thousands of people combat flooding and face a very serious disaster, Korkow said.

"MSAC does not want to shift the focus of what needs to be done here and now to fight the flooding," she said. "The discussion of the need for sediment management is not diminishing, but it grows each day."

For more information, visit the website www.msaconline.com.

IN OTHER FLOODING NEWS:

The Siouxland Area Chapter of the Red Cross has opened a shelter at Mount Marty College for those affected by flooding.

Other shelters have been set up at South Sioux City Middle School in South Sioux City, Neb.; Dakota Valley High School in North Sioux City; and Georgia Morse Middle School in Pierre. The Shelter in Macy, Neb., has been transitioned into an Information Center.

YANKTON DAILY PRESS & DAKOTAN

Fill the puzzle so that every row, every column, and every section contain the numbers 1-9 without repeating a number.

		8	2	9	4			
	9				5		3	
5			8	4	2			
8			4	5	7	9		
			1		3			
6	4		3	7			8	
		3	5	1			2	
1	6						4	
					2	8		

EASY EA BOOK 21 #1

Yesterday's Solution

1	7	5	8	3	9	2	4	6
8	6	3	4	2	5	7	9	1
9	2	4	1	6	7	8	5	3
3	1	6	7	9	8	5	2	4
2	8	9	5	4	3	1	6	7
5	4	7	2	1	6	3	8	9
6	9	1	3	8	2	4	7	5
4	5	8	9	7	1	6	3	2
7	3	2	6	5	4	9	1	8

su|do|ku


© 2008 CrazyDad.com

Check tomorrow's paper for the solution to today's puzzle.

CH BOOK 20 #8

Thursday - Dollar Doubles
Double Load Washing \$1.00
 Tan While You Wash at SunKissed Tanning
 right next door - start your tan for less than \$1.00
KD Laundry
 3rd & Broadway, Yankton • 6:30am-10pm

The public is invited to the
Elks Flag Day Ceremony
 Tuesday, June 14 • 7:30pm
 at Yankton Elks Lodge #994
 504 W. 27th St.



The **Elks** at Fox Run
 *Refreshments served immediately following ceremony



Use your smart phone to scan this QR Code to take you to our e-Edition.
 (Firefox is the preferred cell phone browser)